

**RESOLUTION #2012-19**


**A RESOLUTION ACCEPTING FEMA FLOOD PLAIN MAP AS DESIGNATED  
FLOOD PLAIN ELEVATIONS FOR TOWN OF EDGEWOOD, BERNALILLO  
COUNTY**

WHEREAS, the Town Council has met and reviewed the proposed Flood Plain map during a regularly scheduled council meeting; and


WHEREAS, The Town Council desires to adopt the FEMA Flood Plain Elevation map of the incorporated portion of Bernalillo County as its designated Flood Plain Elevations; and

NOW THEREFORE, BE IT RESOLVED by the Town Council of the Town of Edgewood, Bernalillo County, establishes the flood plain elevations as provided by FEMA MAP

ADOPTED on this 18th day of July 2012.

  
\_\_\_\_\_  
Brad E. Hill, Mayor

Attest:

  
\_\_\_\_\_  
Estefanie Muller, Town Clerk/Treasurer

**RESOLUTION #2012-19**

**AS AMENDED**


**A RESOLUTION ACCEPTING FEMA FLOOD PLAIN MAP AS DESIGNATED  
FLOOD PLAIN ELEVATIONS FOR TOWN OF EDGEWOOD, BERNALILLO  
COUNTY**

WHEREAS, the Town Council has met and reviewed the proposed Flood Plain map during a regularly scheduled council meeting; and


WHEREAS, The Town Council desires to adopt the "Flood Insurance Rate Maps (FIRMs) and Flood Insurance Study (FIS) titled Bernalillo County, New Mexico and Incorporated areas dated August 16, 2012; and

NOW THEREFORE, BE IT RESOLVED by the Town Council of the Town of Edgewood, Bernalillo County, establishes the flood plain elevations as provided by FEMA MAP

ADOPTED on this 1st day of August 2012.

  
\_\_\_\_\_  
Brad E. Hill, Mayor

Attest:

  
\_\_\_\_\_  
Estefanie Muller, Town Clerk/Treasurer