

**TOWN OF EDGEWOOD
ORDINANCE NO. 1999-W**

AN ORDINANCE GRANTING THE PETITION BY OWNERS OF A MAJORITY OF 268.0 ACRES OF TERRITORY CONTIGUOUS TO THE SOUTH AND EAST BOUNDARIES OF THE TOWN OF EDGEWOOD, NEW MEXICO TO ANNEX THE TERRITORY.

WHEREAS; THE TOWN OF EDGEWOOD owners of a majority of 268.0 acres of territory contiguous to the current East and North boundaries of the Town of Edgewood petition the Town to annex the territory; and

WHEREAS, the annexation petition delivered to the Town Clerk complies with the requirements of NMSA 1978, S3-7-17 (Repl. Pamp 1987) and was, prior to signature by petitioners, duly approved by the Town Clerk, pursuant to NMSA 1978, S3-1-5 (Repl. Pamp. 1987) and

WHEREAS, in particular, the annexation petition is accompanied by two maps labeled Exhibits "A" and "B" showing respectively the external boundary of the territory proposed to be annexed and the relationship of such territory to the existing Town boundary; and

WHEREAS, the Governing Body of the Town of Edgewood has determined that the Town is capable of providing municipal services to the territory proposed to be annexed within a reasonable time and that the annexation is in the best interests of the Town as a whole.

BE IT ORDAINED BY THE GOVERNING BODY OF THE TOWN OF EDGEWOOD THAT:

The territory described and defined in the maps attached hereto as Exhibits "A" and "B" is hereby annexed to the Town of Edgewood and is hereby made subject to all of the laws and ordinances which shall now or hereafter apply to land within the Town limits. Further, the Council hereby directs the Town Clerk to file a copy of the maps of the annexed territory in the office of the Clerk of Santa Fe County and of any other County in the event the annexed territory extends into another County and to send copies of the ordinance and of the maps of the territory so annexed to the Secretary of Finance and Administration and to the Secretary of Taxation and Revenue.

APPROVED, PASSED AND ADOPTED this 3RD day of November, 1999 at an open meeting held at the Edgewood Community Center, Town of Edgewood, New Mexico.





Mayor / Lawrence Keaty

ATTEST:



Clerk-Treasurer / Karen Alarid





COUNTY OF SANTA FE)SS.
STATE OF NEW MEXICO (1096) 160
I hereby certify that this instrument was filed
for record on the 4 day of Aug A.D.
19 79, at 3:40 o'clock P m
and was duly recorded in book 1705,
page 546-548 of the records of
Santa Fe County.

Witness my Hand and Seal of Office
Rebecca Bustamante
County Clerk, Santa Fe County, N.M.

Veronica Clayton
Deputy

PETITION REQUESTING THE TOWN
OF EDGEWOOD TO ANNEX A CERTAIN
TERRITORY

Pursuant to NMSA 1978,3-7-17 the undersigned petitioners request that the Town of Edgewood, by ordinance, grant this petition and annex approximately _____ acres of territory contiguous to its current _____ boundary. Attached to this Petition as Exhibits "A" and "B", are two maps, the first being a map showing the external boundaries of the territory proposed to be annexed and the relationship of this area to the existing Town boundaries and the second being a map showing the boundaries of the territory proposed to be annexed. The undersigned petitioners own a majority of the number of acres in the area proposed for annexation.

James A. Davis Victoria M. Davis 10/2/99
Signature Signature Date

JAMES A. DAVIS VICTORIA M. DAVIS
Print Name Print Name

Physical Address: 57 SKYLINE DR. EDGEWOOD, NM 87015
Owner of approximately 1.3 acres in the area proposed for annexation

George F. Riley Nancy E. Riley 10-2-99
Signature Signature Date

GEORGE F. RILEY NANCY E. RILEY 10-2-99
Print Name Print Name Date

Physical Address: 54 SKYLINE DR EDGEWOOD, NM 87015
Owner of approximately 1.20 acres in the area proposed for annexation

Sergio Mendez Sue C. Mendez 10/2/99
Signature Signature Date

SERGIO MENDEZ SUE C MENDEZ
Print Name Print Name

Physical Address: 34/B SKYLINE DR.
Owner of approximately 1 acres in the area proposed for annexation

PETITION REQUESTING THE TOWN
OF EDGEWOOD TO ANNEX A CERTAIN
TERRITORY

Pursuant to NMSA 1978,3-7-17 the undersigned petitioners request that the Town of Edgewood, by ordinance, grant this petition and annex approximately _____ acres of territory contiguous to its current _____ boundary. Attached to this Petition as Exhibits "A" and "B", are two maps, the first being a map showing the external boundaries of the territory proposed to be annexed and the relationship of this area to the existing Town boundaries and the second being a map showing the boundaries of the territory proposed to be annexed. The undersigned petitioners own a majority of the number of acres in the area proposed for annexation.

[Signature] _____ [Signature] _____ 10-08-99
Signature Signature Date

MARK F. JAWSON _____
Print Name Print Name
Physical Address: 62 Skyline Dr
Owner of approximately 8 1/2 acres in the area proposed for annexation

[Signature] _____ [Signature] _____ 10-2-99
Signature Signature Date

Gary L. Birkman _____ [Signature] _____ 10-2-99
Print Name Print Name Date
Physical Address: 58 Skyline Dr.
Owner of approximately 1 acres in the area proposed for annexation

Mary Caliz _____ Tommy Caliz _____ 10-2-99
Signature Signature Date
Mary Caliz _____ Tommy Caliz _____
Print Name Print Name
Physical Address: 61 Skyline Edgewood
Owner of approximately 1 1/2 acres in the area proposed for annexation

PETITION REQUESTING THE TOWN
OF EDGEWOOD TO ANNEX A CERTAIN
TERRITORY

Pursuant to NMSA 1978,3-7-17 the undersigned petitioners request that the Town of Edgewood, by ordinance, grant this petition and annex approximately _____ acres of territory contiguous to its current _____ boundary. Attached to this Petition as Exhibits "A" and "B", are two maps, the first being a map showing the external boundaries of the territory proposed to be annexed and the relationship of this area to the existing Town boundaries and the second being a map showing the boundaries of the territory proposed to be annexed. The undersigned petitioners own a majority of the number of acres in the area proposed for annexation.

Tim Weiss _____ 10-2-99
Signature _____ Signature _____ Date

Tim Weiss _____
Print Name _____ Print Name _____
Physical Address: 02 Skyline Ct.
Owner of approximately 1.25 acres in the area proposed for annexation

Sharon J. Tanner Robert J. Tanner 10-02-99
Signature _____ Signature _____ Date

Sharon N. Tanner ROBERT J. TANNER 10-02-99
Print Name _____ Print Name _____ Date
Physical Address: 04 SKYLINE COURT
Owner of approximately 1.25 acres in the area proposed for annexation

Joyce Stepp _____ 10-02-99
Signature _____ Signature _____ Date

Joyce Stepp _____
Print Name _____ Print Name _____
Physical Address: 09 Hillside Drive
Owner of approximately 1 acres in the area proposed for annexation

PETITION REQUESTING THE TOWN
OF EDGEWOOD TO ANNEX A CERTAIN
TERRITORY

Pursuant to NMSA 1978,3-7-17 the undersigned petitioners request that the Town of Edgewood, by ordinance, grant this petition and annex approximately 1 acres of territory contiguous to its current _____ boundary. Attached to this Petition as Exhibits "A" and "B", are two maps, the first being a map showing the external boundaries of the territory proposed to be annexed and the relationship of this area to the existing Town boundaries and the second being a map showing the boundaries of the territory proposed to be annexed. The undersigned petitioners own a majority of the number of acres in the area proposed for annexation.

Michele Haslins

Signature

Signature

10-2-99

Date

Michele Haslins

Print Name

Print Name

Physical Address: 15 Hillside Dr

Owner of approximately 1 acres in the area proposed for annexation

Rita Brooks

Signature

Signature

Date

Rita Brooks

Print Name

Print Name

10-2-99

Date

Physical Address: _____

Owner of approximately 1 acres in the area proposed for annexation

Scott C. Schermer

Signature

Signature

10/2/99

Date

SCOTT C. SCHERMER

Print Name

Print Name

Physical Address: 1 Hillside Dr.

Owner of approximately 1.25 acres in the area proposed for annexation

BP _____ 10-21-99
Signature _____ Signature _____ Date _____

Brian Barrett _____
Print Name _____ Print Name _____

Physical Address: 26 UHILL Rd.
Owner of Approximately .83 acres in the area proposed for annexation.

Roy L. Aaberg _____ 10-19-99
Signature _____ Signature _____ Date _____

Roy L. Aaberg _____
Print Name _____ Print Name _____

Physical Address: 24C Kennedy Rd
Owner of approximately 2.65 acres in the area proposed for annexation.

Debra Stepp _____ 10-19-99
Signature _____ Signature _____ Date _____

Debra Stepp _____
Print Name _____ Print Name _____

Physical Address: #36 V-Hill Rd
Owner of approximately 5 acres in the area proposed for annexation.

Anthony Redierrez _____ 10/24/99
Signature _____ Signature _____ Date _____

Anthony Redierrez _____
Print Name _____ Print Name _____

Physical Address: 56 Skyline Dr.
Owner of approximately _____ acres in the area proposed for annexation.

Beverly J. Garrett _____ 10/21/99
Signature _____ Signature _____ Beverly J. Garrett

Beverly S. Garrett _____
Print Name _____ Print Name _____

Physical Address: Kennedy Rd
Owner of approximately 11 acres in the area proposed for annexation.

Jacqueline A. Moore

Signature _____ Signature _____ Date _____

Jacqueline A. Moore

Print Name _____ Print Name _____

Physical Address: #3 Richardson Lane

Owner of approximately 1.25 acres in the area proposed for annexation.

Augustin Gomez

Signature _____ Signature _____ Date _____

AUGUSTIN GOMEZ

Print Name _____ Print Name _____

Physical Address: 10 Richardson

Owner of approximately 1 acres in the area proposed for annexation.

Frank Lashy

Frank Lashy 10-2-99

Signature _____ Signature _____ Date _____

Frank Lashy

Frank Lashy

Print Name _____ Print Name _____

Physical Address: 79 Skyline Dr.

Owner of approximately 5 acres in the area proposed for annexation.

Robert Adams

Signature _____ Signature _____ Date _____

Robert Adams

Print Name _____ Print Name _____

Physical Address: 68 Skyline Drive

Owner of approximately 1 acres in the area proposed for annexation.

Alex A Sandover

Signature _____ Signature _____

Alex A Sandover


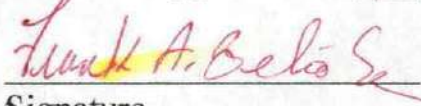

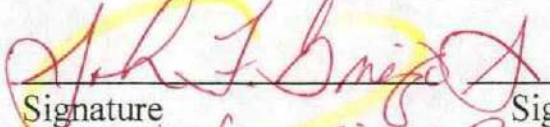
Print Name _____ Print Name _____

Physical Address: 11 Hillside DR.

Owner of approximately 1 acres in the area proposed for annexation

PETITION REQUESTING THE TOWN
OF EDGEWOOD TO ANNEX A CERTAIN
TERRITORY

Pursuant to NMSA 1978,3-7-17 the undersigned petitioners request that the Town of Edgewood, by ordinance, grant this petition and annex approximately _____ acres of territory contiguous to its current _____ boundary. Attached to this Petition as Exhibits "A" and "B", are two maps, the first being a map showing the external boundaries of the territory proposed to be annexed and the relationship of this area to the existing Town boundaries and the second being a map showing the boundaries of the territory proposed to be annexed. The undersigned petitioners own a majority of the number of acres in the area proposed for annexation.

	_____	<u>10-2-99</u>
Signature	Signature	Date
<u>Frank A. Belio Sr</u>	_____	
Print Name	Print Name	
Physical Address: <u>30 Skyline Dr Edgewood NM 87015</u>		
Owner of approximately <u>1.4</u> acres in the area proposed for annexation		
		<u>10/2/99</u>
Signature	Signature	Date
<u>Frank A Belio Sr</u>	<u>Evelyn D Belio</u>	<u>10/2/99</u>
Print Name	Print Name	Date
Physical Address: <u>28 Skyline Drive</u>		
Owner of approximately <u>1.3</u> acres in the area proposed for annexation		
	_____	<u>10-2-99</u>
Signature	Signature	Date
<u>JOHN F. GRIEDL JR</u>	_____	
Print Name	Print Name	
Physical Address: <u>27 SKYLINE DR</u>		
Owner of approximately <u>2.0</u> acres in the area proposed for annexation		

PETITION REQUESTING THE TOWN
OF EDGEWOOD TO ANNEX A CERTAIN
TERRITORY

Pursuant to NMSA 1978,3-7-17 the undersigned petitioners request that the Town of Edgewood, by ordinance, grant this petition and annex approximately _____ acres of territory contiguous to its current _____ boundary. Attached to this Petition as Exhibits "A" and "B", are two maps, the first being a map showing the external boundaries of the territory proposed to be annexed and the relationship of this area to the existing Town boundaries and the second being a map showing the boundaries of the territory proposed to be annexed. The undersigned petitioners own a majority of the number of acres in the area proposed for annexation.

Theresa M Brown _____ 10-2-99
Signature Signature Date

THERESA M BROWN _____
Print Name Print Name
Physical Address: 11 SKYLINE DRIVE
Owner of approximately 1 acres in the area proposed for annexation

Adelle S Ackmann _____ 10-2-99
Signature Signature Date

ADELLE S. ACKMANN _____
Print Name Print Name Date
Physical Address: 37 SKYLINE DRIVE
Owner of approximately 1 acres in the area proposed for annexation

Kenis J. Zilka _____
Signature Signature Date

KENIS J. ZILKA _____
Print Name Print Name
Physical Address: # THOMPSON
Owner of approximately 1 ACRE acres in the area proposed for annexation

Delfilia Longoria _____ 10-2-99
Signature _____ Signature _____ Date _____

Delfilia Longoria _____
Print Name _____ Print Name _____

Physical Address: #4 Paradise
Owner of approximately 2.7 acres in the area proposed for annexation.

Debbie Fincher _____ 10-2-99
Signature _____ Signature _____ Date _____

Debbie Fincher _____
Print Name _____ Print Name _____

Physical Address: 54 Paradise Rd
Owner of approximately 1.25 acres in the area proposed for annexation.

Dawn C. Kinney _____ 10-2-99
Signature _____ Signature _____ Date _____

DAWN C. KINNEY _____
Print Name _____ Print Name _____

Physical Address: 2 Buie Court, Edgewood
Owner of approximately 1.25 acres in the area proposed for annexation.

Dawn Tarpley _____ 10/2/99
Signature _____ Signature _____ Date _____

Dawn Tarpley _____
Print Name _____ Print Name _____

Physical Address: 6 Buie Ct
Owner of approximately 1.25 acres in the area proposed for annexation.

Joe Chavez _____
Signature _____ Signature _____

Joe Chavez _____
Print Name _____ Print Name _____

Physical Address: 09 Buie Court
Owner of approximately 1 acres in the area proposed for annexation.

Brenda Mabry Linda M. Cuneo 2 Oct 99
Signature Signature Date

Brenda Mabry Linda M. Cuneo 2 Oct 99
Print Name Print Name

Physical Address: 19 Skyline Dr.

Owner of approximately 1 acres in the area proposed for annexation.

LaRita Rohla 10-2-99
Signature Signature Date

LaRita Rohla
Print Name Print Name

Physical Address: _____

Owner of approximately 10.6 acres in the area proposed for annexation.

Felipe Jaramillo Toni Jaramillo 10-3-99
Signature Signature Date

Felipe Jaramillo Toni Jaramillo
Print Name Print Name

Physical Address: #34A Skyline Dr.

Owner of approximately 2 acres in the area proposed for annexation.

out Diaga K Richter 10-6-99
Signature Signature Date

Diaga K Richter
Print Name Print Name

Physical Address: 2042 Hwy 333

Owner of approximately 3 acres in the area proposed for annexation.

Mary E. Waldrop David K Waldrop
Signature Signature

Mary E. Waldrop David K Waldrop
Print Name Print Name

Physical Address: #78 Skyline Dr

Owner of approximately 2 acres in the area proposed for annexation

Delbert D. Lyons

Signature

Delbert D. Lyons

Print Name

Tracy Lyons

Signature

TRACY G. LYONS

Print Name

10-6-99

Date

10-6-99

Physical Address: 46 Skyline Dr

Owner of Approximately 2.17 acres in the area proposed for annexation.

James E. Ullrich

Signature

JAMES E. ULLRICH

Print Name

Signature

Print Name

Date

Physical Address: Griffin

Owner of approximately 7 acres in the area proposed for annexation.

Julian Paul Charv

Signature

JULIAN PAUL CHARV

Print Name

Signature

Print Name

Date

Physical Address: 9 Fall Road

Owner of approximately 1 acres in the area proposed for annexation.

Deborah M. Gonzales

Signature

Deborah M. Gonzales

Print Name

Ricardo Gonzales

Signature

Ricardo Gonzales

Print Name

10/12/99

Date

Physical Address: 4 Summer Court

Owner of approximately 1 acres in the area proposed for annexation.

R E Hudson

Signature

R E HUDSON

Print Name

Signature

Print Name

Physical Address: 30-V-Hill Rd

Owner of approximately 2 acres in the area proposed for annexation

Manuel Baldonado Virginia M. Baldonado 10-12-99
Signature Signature Date
Manuel Baldonado Virginia M. Baldonado 10-12-99
Print Name Print Name

Physical Address: Fall Rd #8
Owner of approximately 1 acres in the area proposed for annexation.

Joyce Ann Anderson _____
Signature Signature Date

Joyce Ann Anderson _____
Print Name Print Name
Physical Address: 108 South Countyline Rd
Owner of approximately 5 acres in the area proposed for annexation.

Steven P Schumacher Caroline F. Schumacher 10/13/99
Signature Signature Date

STEVEN P Schumacher Caroline F. Schumacher
Print Name Print Name
Physical Address: # 8 Summer Ct
Owner of approximately 1 acres in the area proposed for annexation.

Charles H McMillian Kary L McMillian 10/13/99
Signature Signature Date

CHARLES H McMillian Kary L McMillian
Print Name Print Name
Physical Address: 19 KENNEDY RD
Owner of approximately 21 acres in the area proposed for annexation.

Signature

Signature

Print Name

Print Name

Physical Address: _____

Owner of approximately _____ acres in the area proposed for annexation

Charles Boldine Rita M Walton Boldine 10/12/99
Signature Signature Date

Charles Boldine Rita M Walton Boldine
Print Name Print Name

Physical Address: 4 Spring Court

Owner of approximately 1 acres in the area proposed for annexation.

Gabriele Kolb Gabriele Kolb 10/12/99
Signature Signature Date

Gabriele Kolb
Print Name Print Name

Physical Address: 3 Spring Ct.

Owner of approximately 1 acres in the area proposed for annexation.

Susan-Marie Arias Susan-Marie Arias 10-12-99
Signature Signature Date

SUSAN-MARIE ARIAS
Print Name Print Name

Physical Address: 5 Summer Court

Owner of approximately 1 acres in the area proposed for annexation.

Curtis R. Keel Maxcella Keel 10-12-99
Signature Signature Date

Curtis R. Keel Maxcella Keel
Print Name Print Name

Physical Address: 9 Summer Court

Owner of approximately 1 acres in the area proposed for annexation.

Stanley Sander Stanley Sander 10-12-99
Signature Signature Date

Stanley Sander
Print Name Print Name

Physical Address: 11 Fall Rd

Owner of approximately 1 acres in the area proposed for annexation.

PETITION REQUESTING THE TOWN
OF EDGEWOOD TO ANNEX A CERTAIN
TERRITORY

Pursuant to NMSA 1978,3-7-17 the undersigned petitioners request that the Town of Edgewood, by ordinance, grant this petition and annex approximately _____ acres of territory contiguous to its current _____ boundary. Attached to this Petition as Exhibits "A" and "B", are two maps, the first being a map showing the external boundaries of the territory proposed to be annexed and the relationship of this area to the existing Town boundaries and the second being a map showing the boundaries of the territory proposed to be annexed. The undersigned petitioners own a majority of the number of acres in the area proposed for annexation.

Dennis Montoya _____ 10-2-99
Signature Signature Date

Danny Montoya _____
Print Name Print Name
Physical Address: 05 Buie CT
Owner of approximately 1 acres in the area proposed for annexation

Signature Signature Date

Print Name Print Name Date
Physical Address: _____
Owner of approximately _____ acres in the area proposed for annexation

Signature Signature Date

Print Name Print Name
Physical Address: _____
Owner of approximately _____ acres in the area proposed for annexation

PETITION REQUESTING THE
TOWN OF EDGEWOOD TO
ANNEX A CERTAIN TERRITORY

Pursuant to NMSA 1978, §3-7-17 the undersigned petitioners request that the Town of Edgewood, by ordinance, grant this petition and annex approximately _____ acres of territory contiguous to its current _____ boundary. Attached to this Petition as Exhibits "A" and "B", are two maps, the first being a map showing the external boundaries of the territory proposed to be annexed and the relationship of this area to the existing Town boundaries and the second being a map showing the boundaries of the territory proposed to be annexed. The undersigned petitioners own a majority of the number of acres in the area proposed for annexation.

Frank P. R. Lasley Frank P. R. Lasley 1-25-99
Signature Print Name Date

Owner of approximately 5 acres in the area proposed for annexation.

Mary Caliz Mary Caliz 1-25-99
Signature Print Name Date

Owner of approximately 1 1/2 acres in the area proposed for annexation.

Jenna Brooks Jenna Brooks 1-26-99
Signature Print Name Date

Owner of approximately 2 1/2 acres in the area proposed for annexation.

Rita Brooks Rita Brooks 1-26-99
Signature Print Name Date

Owner of approximately 3 1/2 acres in the area proposed for annexation.

Randy Etmor Randy Etmor 1-25-99
Signature Print Name Date

Owner of approximately 1 1/2 acres in the area proposed for annexation.

Augustin Gomez Signature Augustin Gomez Print Name 1-25-99 Date

Owner of approximately 1 acres in the area proposed for annexation.

Evan M. Rosenberg Signature Evan M. Rosenberg Print Name 1-25-99 Date

Owner of approximately acres in the area proposed for annexation.

Danny Cooper Signature DANNY COOPER Print Name 2-13-99 Date

Owner of approximately 1 acres in the area proposed for annexation.

Brenda Mabry Signature Brenda Mabry Print Name 2-13-99 Date

Owner of approximately 1 acres in the area proposed for annexation.

Minnie L Anderson Signature Minnie L Anderson Print Name 2/13/99 Date

Owner of approximately 3/4 acres in the area proposed for annexation.

Scott Spear Signature SCOTT SPEAR Print Name 3-27-99 Date

Owner of approximately 1 1/4 acres in the area proposed for annexation.

Richard C. Beare Signature RICHARD C. BEARE Print Name 4-22-99 Date

Owner of approximately 1 acres in the area proposed for annexation.

Rena Carson Signature Rena Carson Print Name 4-6-99 Date

Owner of approximately 1 acres in the area proposed for annexation.

Signature Sergio Mendez Print Name SERGIO MENDEZ Date 5/16/99

Owner of approximately 1 acres in the area proposed for annexation.

Signature [Handwritten Signature] Print Name Gaetano Giangreco Date 6-15-99

Owner of approximately 3 1/4 acres in the area proposed for annexation.

Signature [Handwritten Signature] Print Name JERRY LUCAS Date 6-15-99

Owner of approximately 30 acres in the area proposed for annexation.

Signature _____ Print Name _____ Date _____

Owner of approximately _____ acres in the area proposed for annexation.

Signature _____ Print Name _____ Date _____

Owner of approximately _____ acres in the area proposed for annexation.

Signature _____ Print Name _____ Date _____

Owner of approximately _____ acres in the area proposed for annexation.

Signature _____ Print Name _____ Date _____

Owner of approximately _____ acres in the area proposed for annexation.

in already

~~Signature~~

~~Signature~~

10-21-99

~~Date~~

~~Gary Lowery~~

~~Print Name~~

~~Print Name~~

~~Physical Address: Kennedy Rd~~

~~Owner of Approximately 11 acres in the area proposed for annexation.~~

RC

Signature

Signature

10-21-99

Date

Rena Carson

Print Name

Print Name

Physical Address: 8 Richardson rd.

Owner of approximately 1 acres in the area proposed for annexation.

Jeanette Avila

Signature

Signature

10-21-99

Date

Jeanette Avila

Print Name

Print Name

Physical Address: 06 Richardson Rd

Owner of approximately 1 acres in the area proposed for annexation.

Blanca Mora

Signature

Freddy Mora

Signature

10/21/99

Date

Blanca Mora

Print Name

Freddy Mora

Print Name

Physical Address: 21 Paradise Rd.

Owner of approximately 1 acres in the area proposed for annexation.

Mary Lou Silva

Signature

Signature

10-21-99

Mary Lou SILVA

Print Name

Print Name

Physical Address: 03 Hillside Dr

Owner of approximately 1 acres in the area proposed for annexation

Randy Nuñez _____ 10-21-99
Signature Signature Date

Randy Nuñez _____
Print Name Print Name

Physical Address: Skylar
Owner of approximately 5 acres in the area proposed for annexation.

Signature Signature Date

Print Name Print Name

Physical Address: _____
Owner of approximately _____ acres in the area proposed for annexation.

Signature Signature Date

Print Name Print Name

Physical Address: _____
Owner of approximately _____ acres in the area proposed for annexation.

Signature Signature Date

Print Name Print Name

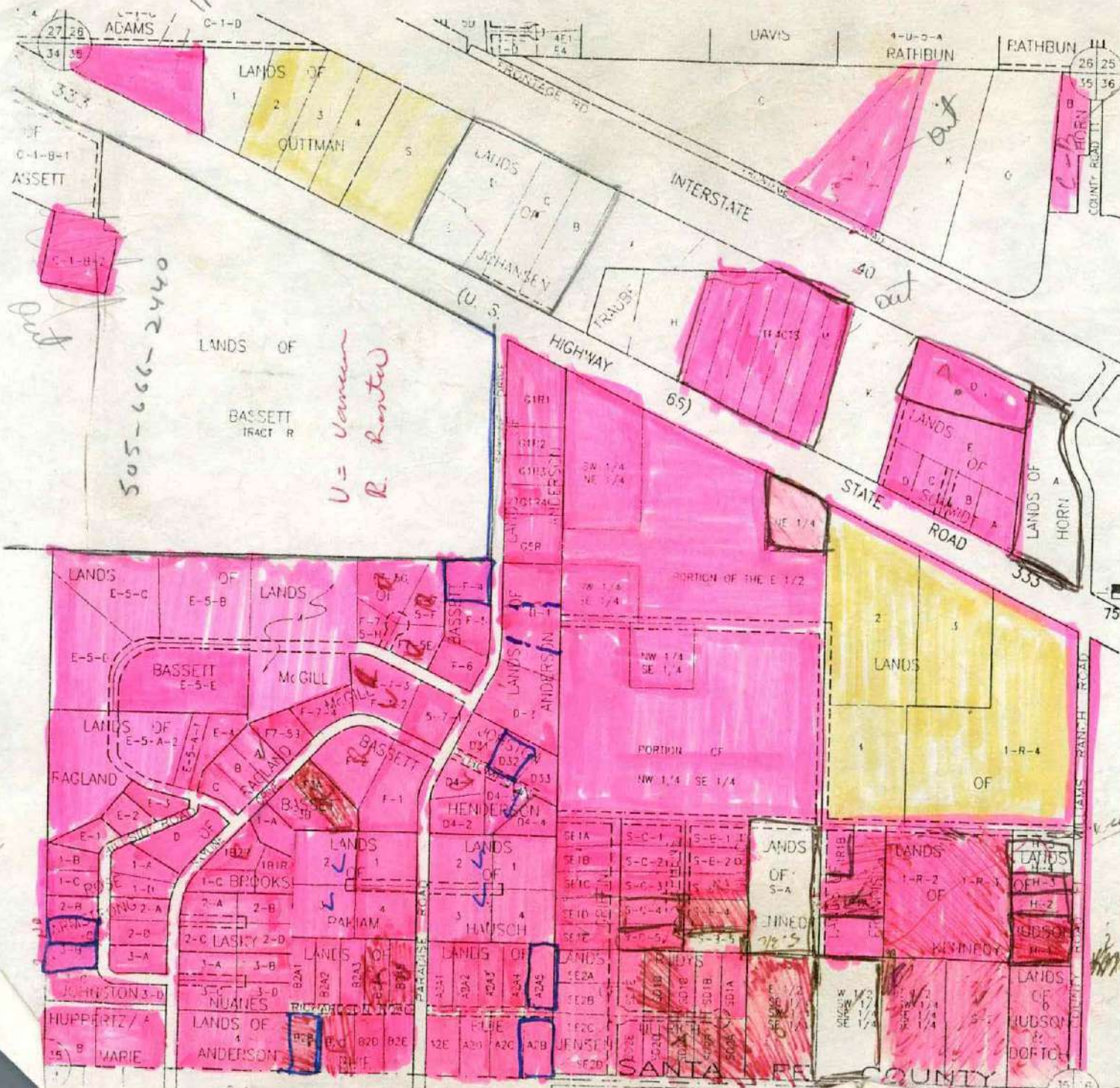
Physical Address: _____
Owner of approximately _____ acres in the area proposed for annexation.

Signature Signature

Print Name Print Name

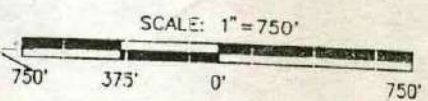
Physical Address: _____
Owner of approximately _____ acres in the area proposed for annexation

In already



COPYRIGHT
ALL RIGHTS RESERVED

ASSOCIATED
DEVELOPMENT INC.



LEGAL DESCRIPTION
T 10 N
R 7 E
SEC 35

UNIFORM PROPERTY CODE
1042055

MAP AMENDED THROUGH
JULY 1, 1997

M 41

505-666-2440

*U = Unseen
R. Roster*

out

out

out

keeping

mm


204

COPYRIGHT
ALL RIGHTS RESERVED

ASSOCIATED
DEVELOPMENT INC.



SCALE: 1" = 750'



LEGAL DESCRIPTION

T 10 N
R 7 E
SEC 35

UNIFORM PROPERTY CODE

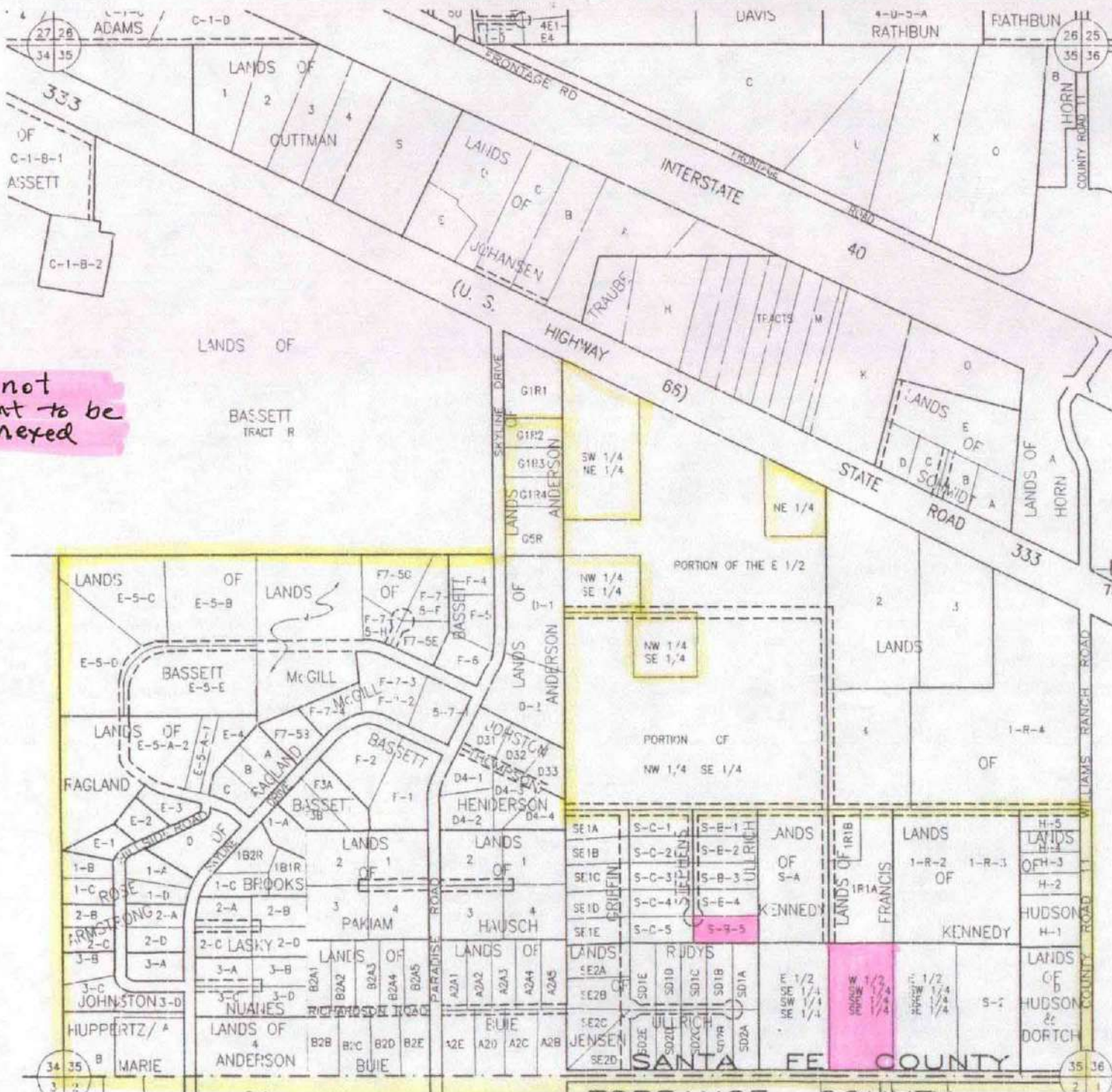
1042055

MAP AMENDED THROUGH

JULY 1, 1997

M 41

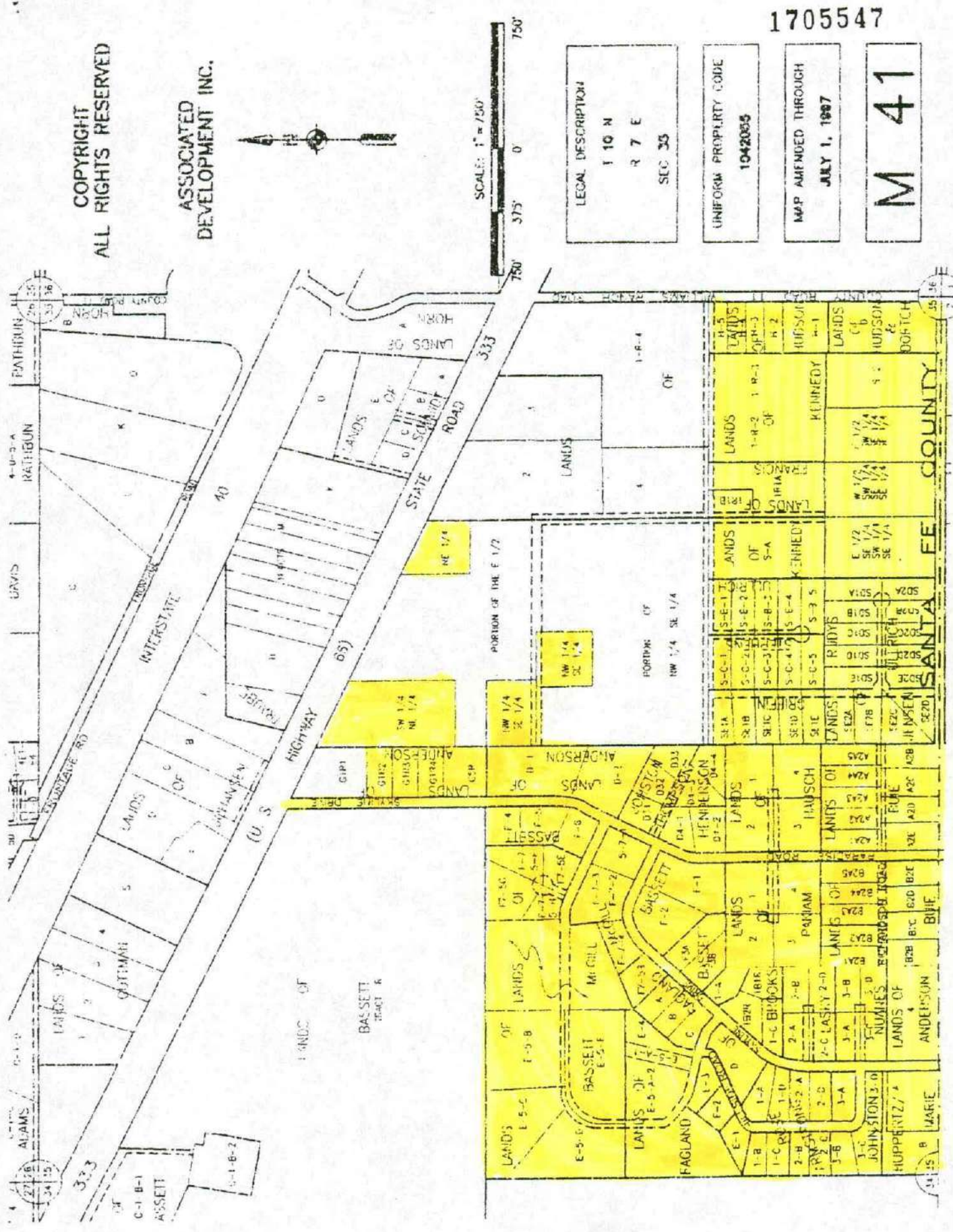
Do not
want to be
annexed



COPYRIGHT
ALL RIGHTS RESERVED

ASSOCIATED
DEVELOPMENT INC.

1705547



LEGAL DESCRIPTION
1 10 N
R 7 E
SEC 35

UNIFORM PROPERTY CODE
1042055

MAP AMENDED THROUGH
JULY 1, 1987

M 41

**Edgewood Town Council
Regular Meeting
November 3, 1999**

TIME, PLACE & ATTENDANCE The Governing Body of the Town of Edgewood met in regular session at the Edgewood Community Center on November 3, 1999 with the following members present: Larry Keaty, Mayor; Councilors Howard Calkins, Gary Chemistruck, Chuck Ring and Bob Stearley.

CALL TO ORDER Mayor Keaty called the meeting to order at 6:30 p.m.

APPROVE MINUTES Councilor Bob Stearley moved to approve the minutes of October 6, 1999 as presented. Councilor Gary Chemistruck seconded the motion. All voted aye. Motion carried.

JUDGE'S REPORT Judge Carole Apple submitted the following municipal court report for the month of October, 1999.

Cases heard	0
Fines collected	0
Fees collected	0

Gary Chemistruck moved to accept the municipal court report as presented. Chuck Ring seconded the motion. All voted aye. Motion carried.

**PUBLIC HEARINGS
168.70 ACRES**

Mayor Keaty advised those present that the next three items on the agenda are requests for annexation and require a public hearing. The first item is a request for 5 pieces of property that total 168.7 acres. This request includes Wild Life West Park. Residents were given an opportunity to comment. No comments were received. Gary Chemistruck moved to adopt ordinance # 1999-U as presented. Howard Calkins seconded the motion. All voted aye. Motion carried.

160. ACRES

Mayor Keaty advised the public that the second request for annexation is from residents of the Sandia Estates Airportpark East. This request is for 160 acres. One landowner stated they are not interested in being included in the annexation. After some discussion it was agreed in order for the Town to be able to have uniform planning it would be best to include the entire airport. The Council discussed that some additional annexation clean up needed to be done at a later time. Mayor Keaty asked for comments from the public. No comments were received. Howard Calkins moved to adopt ordinance # 1999-V as presented. Bob Stearley seconded the motion. All voted aye. Motion carried.

268. ACRES

Mayor Keaty advised the public that the third ordinance that will be considered for annexation for 268 acres. This property is located on the south east side of Old 66. This is the area that

Frank Lasky lives in. It was reported that there were 2-3 residents that did not want to be annexed and some landowners were unable to be contacted because they live out of state, however there is an appropriate amount of signatures. Gary Chemistruck moved to adopt Ordinance # 1999-W as presented. Bob Stearley seconded the motion. All voted aye. Motion carried.

**EDGEWOOD
CITIZENS
GROUP**

Linda Sparling with the Edgewood Citizens Group provided copies of petitions that were presented to the Public Regulation Commission from customers of the Edgewood Water Inc. expressing their opposition to the sale of Edgewood Water, Cooperative.

**EDGEWOOD
COOP.**

Tim Oden with the Edgewood Water Coop has only been able to verify 20% of the signatures on the petitions presented to the council by the Edgewood Citizens Group. The Public Regulations Commission will be holding a hearing on December 2, 3 & 6, a decision is expected 60-90 days after the hearing.

WATER

Councilor Stearley asked that an item be added to the December agenda for the council to consider purchasing the water system. After much discussion Chuck Ring moved for the Town of Edgewood to officially take a neutral position on water issues until after the Public Regulation Commission makes a decision. Howard Calkins seconded the motion. Bob Stearley stated that he felt the town should take a stand on the water issue. Gary Chemistruck stated that the council had made a motion at the last meeting to seeking funding from the NM Finance Authority for a sewer system and maybe water should be included. Howard Calkins and Chuck Ring voted aye. Gary Chemistruck and Bob Stearley voted nay. Mayor Keaty voted aye. Motion carried. Jerry Powers from the audience asked if Howard Calkins had a conflict of interest by voting. Howard Calkins advised that he did not. Jerry Gonzales suggested that the council consider adopting a franchise ordinance that all water systems within the town of Edgewood would have to comply with. In the ordinance the town may be able to require water companies to get prior approval from the town with respect to reference cost increases.

**ELECTION
RESOLUTION**

Gary Chemistruck moved to adopt Resolution #1999-11 reference calling for a special municipal election on December 14, 1999. Howard Calkins seconded the motion. All voted aye. Motion carried.

ROADS

Mike Hoy reported that there are 30 miles of roads within the town limits. 18 miles are school bus routes or main arteries. Mike advised that should we have a snow storm the town would contract with several contractors to clear roads. The school bus routes would be cleared first. He reported that the town should acquire some road equipment to be able to secondary roads. The Town

will not work on county roads. Mayor Keaty said it would take at least one year to get things in order. Mayor Keaty stated that Monday, November 15, 1999 a worksession is scheduled at 10:00 a.m. and road issues will be on the agenda.

**ATTORNEY
CONTRACT**

The town council agreed to table action on the attorney's contract until we hear from the attorney.

ARCHITECT

The Council agreed to place the rating & ranking of the architect proposals on the 11-15-99 agenda.

**CHANGE OF
ZONING**

Karen Alarid provided the council with a request submitted by Mr. James Ullrich for a change of zoning. Karen advised the council that a public hearing will be conducted on this matter during the December 1 regular meeting.

**SPECIAL
SESSION**

The Town Council agreed to schedule a special session on November 22, 1999.

LIBRARY

Mayor Keaty said he would be talking with Mr. John Suda reference library issues.

SIGNS

The Council agreed that signs and billboards will be on the November 15 agenda.

PAYMENT

Howard Calkins moved to pay bills as presented. Gary Chemistruck seconded the motion. All voted aye. Motion carried.

ADJOURN

There being no further business the meeting was adjourned at 9:30 p.m.

PASSED

Passed, approved and adopted this 19th day of January 2000.



Mayor / Larry Keaty

ATTEST:



Clerk / Karen Alarid